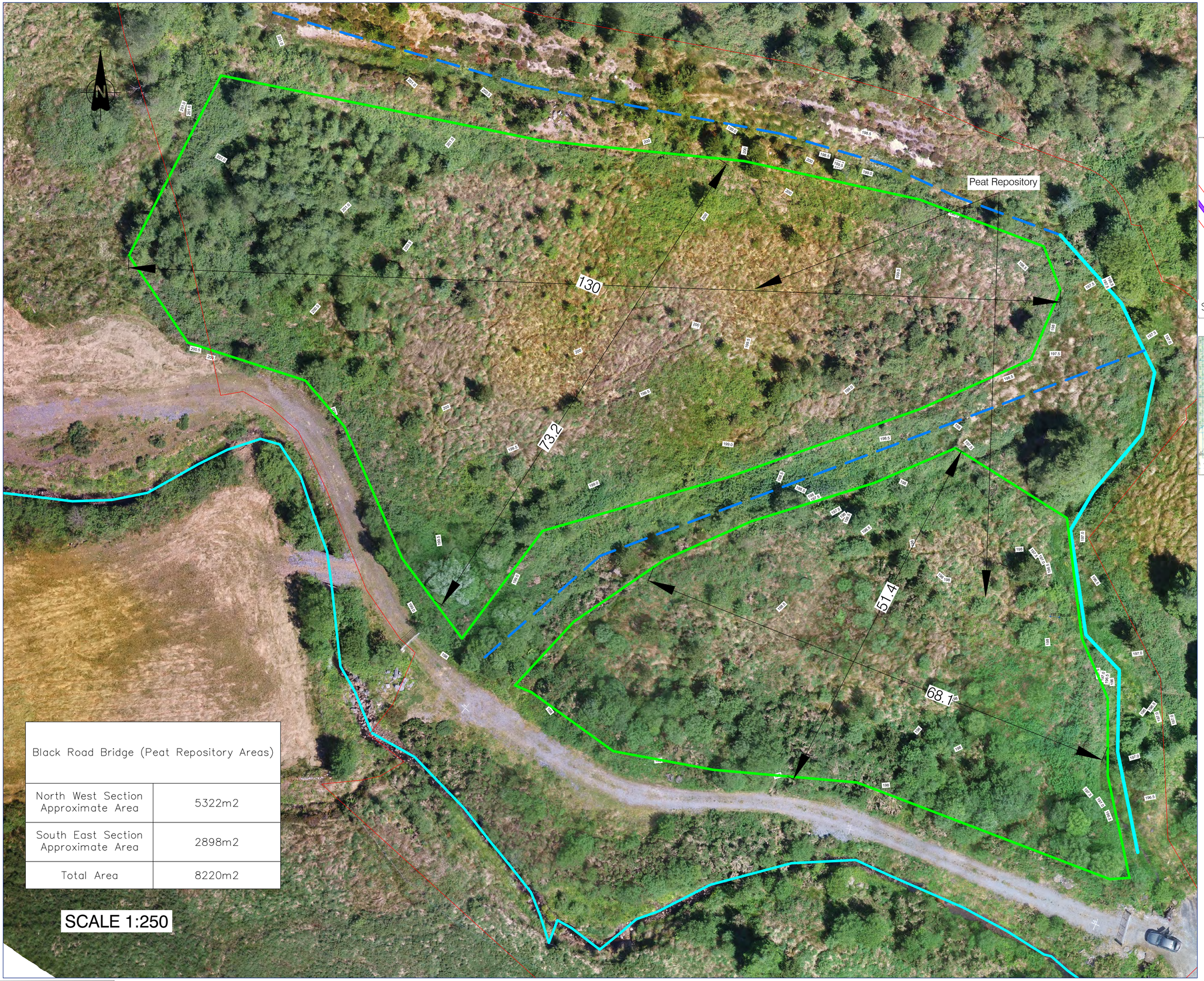

Black Road Bridge (Peat Repository Areas)	
North West Section Approximate Area	5322m2
South East Section Approximate Area	2898m2
Total Area	8220m2

SCALE 1:250

CYAL50441214
© Tailte Eireann - Surveying

LEGEND

- Approximate Extent of Peat Repository
- Drain
- Pre-Existing Drainage
- Substitute Consent Application Boundary

LAYOUT

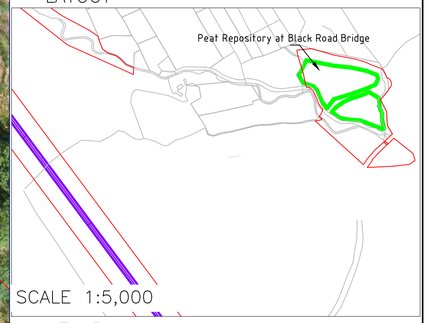

SCALE 1:5,000

KEY PLAN

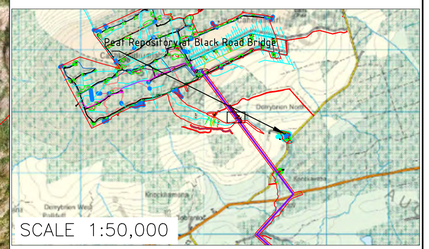

SCALE 1:50,000

Note:
All levels in meters above ordnance datum Malin Head
Coordinates are given in Irish Transverse Mercator coordinate system
Topographical survey undertaken on week commencing 16/09/2019

REV	DATE	REVISION DESCRIPTION	DRN	PROD	VER	APP
0	09.04.25	ISSUED FOR SUBSITUTE CONSENT	AT	AT	HMcM	BA

COPYRIGHT © ESB
ALL RIGHTS RESERVED. NO PART OF THIS WORK MAY BE MODIFIED, REPRODUCED OR COPIED IN ANY FORM OR BY ANY MEANS - GRAPHIC, ELECTRONIC OR MECHANICAL, INCLUDING PHOTOCOPYING, RECORDING, TAPING OR USED FOR ANY PURPOSE OTHER THAN ITS DESIGNATED PURPOSE, WITHOUT THE WRITTEN PERMISSION OF ESB.

PURPOSE OF ISSUE - PRELIMINARY UNLESS INDICATED

CLIENT APPROVAL ☐ PLANNING ☒ TENDER ☐ CONSTRUCTION ☐ AS-BUILT ☐

CLIENT
Gort Wind Farms LTD

PROJECT
Application for Substitute Consent:Derrybrien Wind Farm Development Decommissioning Project - Retained Development

CONTRACT

DRAWING TITLE
Peat Repository at Black Road Bridge Plan.
To remain in situ

PRODUCTION UNIT
Civil Environmental & Renewable Engineering

ESB
Energy for generations
Engineering and Major Projects,
One Dublin Airport Central, Dublin Airport,
Cloghran, Co. Dublin, K67 XF72, Ireland.
Tel: +353 (0)1 703 8000 Web: www.esb.ie
Engineering and Major Projects is a division of ESB.

DRAWN	PRODUCED	VERIFIED	APPROVED	APPROVAL DATE
A.Tuite	D.Hogan	H.McMeel	B.Allen	09.04.2025
CLIENT REF		NO. OF SHTS	SIZE	SCALE
		1	A1	As Shown

DRAWING NUMBER QS-000280-01-D460-037-009-000 SHEET - REV -

r:\0153_derrybrien wind farm decomm\06 mapping\arcgis\apxs\working\planning permission substitude consent - retained development\other\qs-000280-01-d460-037-009-000.dwg