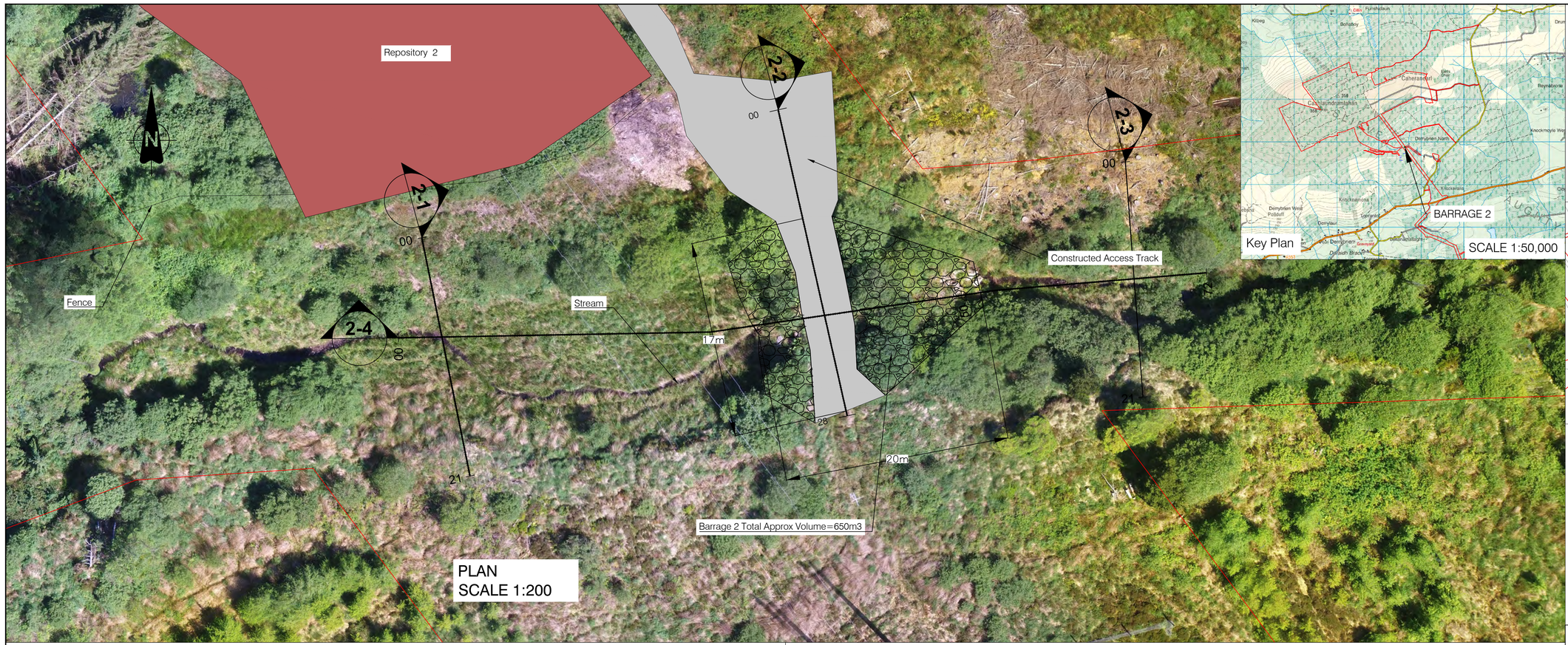

LEGEND

- Substitute Consent Application Boundary
- Existing Ground
- Fence
- Stone Barrage
- Constructed Access Track

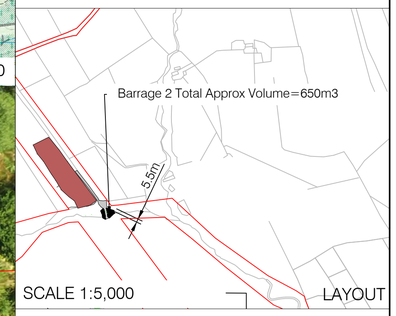

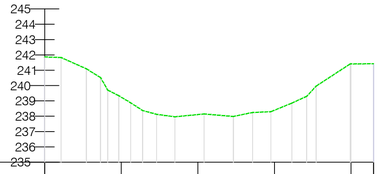

BARRAGE 2 SECTION 1 - LONGSECTION
SCALE: H 1:200,V 1:200. DATUM: 235.000

Chainage	00.000	05.000	10.000	15.000	20.000	21.473
Existing Ground	241.9	239.2	238.1	238.4	241.4	241.4

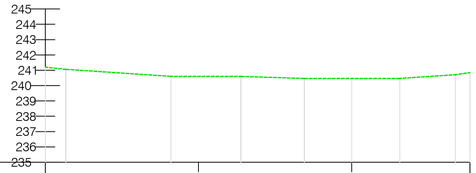

BARRAGE 2 SECTION 2 - LONGSECTION
SCALE: H 1:200,V 1:200. DATUM: 235.000

Chainage	00.000	10.000	20.000	27.722
Existing Ground	241.2	240.6	240.5	240.8

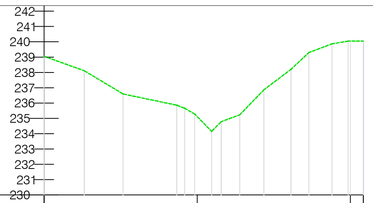

BARRAGE 2 SECTION 3 - LONGSECTION
SCALE: H 1:200,V 1:200. DATUM: 230.000

Chainage	00.000	10.000	20.000
Existing Ground	239.1	235.1	240.0

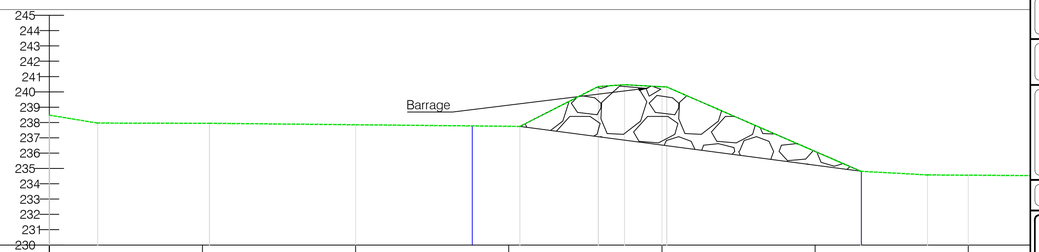

BARRAGE 2 SECTION 4 - LONGSECTION
SCALE: H 1:200,V 1:200. DATUM: 230.000

Chainage	00.000	10.000	20.000	30.000	40.000	50.000	60.000
Existing Ground	238.5	237.9	237.9	237.8	240.3	236.1	234.6

Note:
All levels in meters above ordnance datum Malin Head
Coordinates are given in Irish Transverse Mercator coordinate system
Topographical survey undertaken on week commencing 16/09/2019
Background imagery taken from ESB EMP Drone

REV	DATE	REVISION DESCRIPTION	DRN	PROD	VER	APP
0	09.04.25	ISSUED FOR SUBSTITUTE CONSENT	LMcM	LMcM	HMcM	B.A

COPYRIGHT © ESB
ALL RIGHTS RESERVED. NO PART OF THIS WORK MAY BE MODIFIED, REPRODUCED OR COPIED IN ANY FORM OR BY ANY MEANS - GRAPHIC, ELECTRONIC OR MECHANICAL, INCLUDING PHOTOCOPYING, RECORDING, TAPING OR USED FOR ANY PURPOSE OTHER THAN ITS DESIGNATED PURPOSE, WITHOUT THE WRITTEN PERMISSION OF ESB.

PURPOSE OF ISSUE - PRELIMINARY UNLESS INDICATED

CLIENT APPROVAL ☐ PLANNING ☒ TENDER ☐ CONSTRUCTION ☐ AS-BUILT ☐

CLIENT: GORT WINDFARMS LTD

PROJECT: Application for Substitute Consent:Derrybrien Wind Farm Development Decommissioning Project - Retained Development

CONTRACT:

DRAWING TITLE: Barrage 2 Plan and Sections. To remain in situ

PRODUCTION UNIT: Civil Environmental & Renewable Engineering

Energy for generations
Engineering and Major Projects,
One Dublin Airport Central, Dublin Airport,
Cloghran, Co. Dublin, K67 XF72, Ireland.
Tel: +353 (0)1 703 8000 Web: www.esb.ie
Engineering and Major Projects is a division of ESB.

DRAWN	PRODUCED	VERIFIED	APPROVED	APPROVAL DATE
L.McManus	D.Hogan	H.McMeel	B.Allen	09.04.2025

CLIENT REF	NO. OF SHTS	SIZE	SCALE
	1	A1	1:200

DRAWING NUMBER: QS-000280-01-D460-037-003-000 | SHEET | REV

CYAL50441214
© Tailte Eireann - Surveying

I:\0153_derrybrien wind farm decomm\06 mapping\arcgis\apxw\working\planning permission substitude consent - retained development\other\qs-000280-01-d460-037-003-000.dwg